REGIONE PUGLIA

CONSORZIO DI BONIFICA
STORNARA E TARA - TARANTO

PROGETTO ESECUTIVO

CUP PROV0000021010 CIG

POR Puglia 2014/2020 – Asse VI - Azione 6.3 – Sub Azione 6.3.1_b2
"INTERVENTI DI MIGLIORAMENTO SUI RECAPITI FINALI COSTITUITI DA CORPI IDRICI NON SIGNIFICATIVI E DAL SUOLO - CANALE DEI CUPI IN AGRO DI TARANTO E LIZZANO"

PROGETTISTI: Ing. Giuseppina MESSA
Geom. Domenico DIZONNO
Geom. Francesco ROBLES

IL RESPONSABILE UNICO DEL PROCEDIMENTO:
Geom. Biagio ELEFANTE

EG. 04. 00 | Profilo longitudinale ante operam | Data: OTTOBRE 2020

Revisioni
0 - 0

Profilo Longitudinale STATO DI FATTO
Scala : 2000:200
Q.Rif. : 0.00

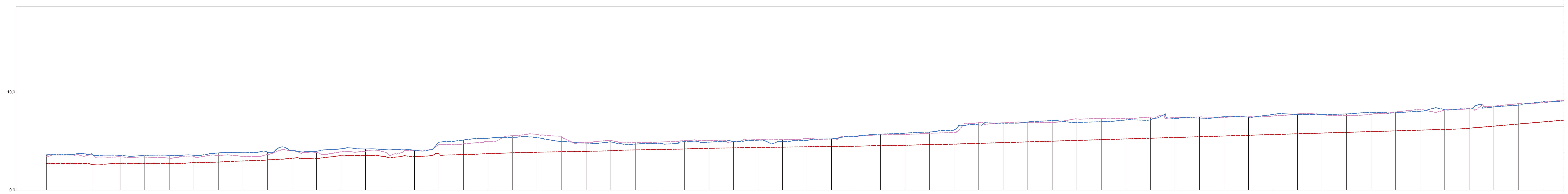

NUMERO SEZIONE	QUOTE TERRENO	QUOTE TERRENO DX	QUOTE TERRENO SX	DISTANZE PROGRESSIVE	DISTANZE PARZIALI
1	2.61	3.61	3.68	0+046.25	
2	2.71	3.38	3.52	0+075.00	28,75
3	2.67	3.36	3.49	0+100.00	25,00
4	2.71	3.24	3.49	0+125.00	25,00
5	2.78	3.42	3.55	0+150.00	25,00
6	2.85	3.53	3.77	0+175.00	25,00
7	2.96	3.44	3.79	0+200.00	25,00
8	3.06	3.61	3.87	0+225.00	25,00
9	3.23	4.00	4.00	0+250.00	25,00
10	3.22	3.82	3.96	0+275.00	25,00
11	3.49	3.89	4.19	0+300.00	25,00
12	3.49	3.95	4.18	0+325.00	25,00
13	3.28	3.54	4.08	0+350.00	25,00
14	3.43	4.03	4.05	0+375.00	25,00
15	3.68	4.62	4.87	0+400.00	25,00
16	3.61	4.70	5.10	0+425.00	25,00
17	3.70	4.94	5.28	0+450.00	25,00
18	3.79	5.53	5.38	0+475.00	25,00
19	3.85	5.66	5.33	0+500.00	25,00
20	3.90	5.40	4.95	0+525.00	25,00
21	3.95	4.82	4.78	0+550.00	25,00
22	4.00	5.04	4.90	0+575.00	25,00
23	4.08	4.82	4.68	0+600.00	25,00
24	4.13	4.89	4.77	0+625.00	25,00
25	4.18	5.03	4.92	0+650.00	25,00
26	4.26	5.04	4.88	0+675.00	25,00
27	4.29	4.91	4.95	0+700.00	25,00
28	4.34	5.13	5.08	0+725.00	25,00
29	4.37	5.13	4.95	0+750.00	25,00
30	4.40	5.23	5.06	0+775.00	25,00
31	4.43	5.20	5.21	0+800.00	25,00
32	4.47	5.45	5.47	0+825.00	25,00
33	4.52	5.62	5.70	0+850.00	25,00
34	4.57	5.67	5.80	0+875.00	25,00
35	4.63	5.79	5.91	0+900.00	25,00
36	4.68	5.86	6.13	0+925.00	25,00
37	4.76	6.88	6.64	0+950.00	25,00
38	4.83	6.85	6.82	0+975.00	25,00
39	4.91	6.87	6.94	1+000.00	25,00
40	4.98	6.89	7.08	1+025.00	25,00
41	5.06	7.24	6.87	1+050.00	25,00
42	5.13	7.30	6.96	1+075.00	25,00
43	5.21	7.27	7.15	1+100.00	25,00
44	5.28	7.37	7.19	1+125.00	25,00
45	5.36	7.41	7.31	1+150.00	25,00
46	5.43	7.45	7.34	1+175.00	25,00
47	5.51	7.42	7.48	1+200.00	25,00
48	5.58	7.46	7.43	1+225.00	25,00
49	5.66	7.54	7.70	1+250.00	25,00
50	5.73	7.76	7.70	1+275.00	25,00
51	5.81	7.69	7.70	1+300.00	25,00
52	5.88	7.57	7.76	1+325.00	25,00
53	5.96	7.72	7.94	1+350.00	25,00
54	6.03	7.96	7.88	1+375.00	25,00
55	6.11	8.18	8.03	1+400.00	25,00
56	6.18	8.15	8.21	1+425.00	25,00
57	6.30	8.33	8.27	1+450.00	25,00
58	6.51	8.56	8.47	1+475.00	25,00
59	6.73	8.80	8.66	1+500.00	25,00
60	6.94	8.90	9.00	1+525.00	25,00
					25,00

ETTOMETRICHE: 00, 01, 02, 03, 04, 05, 06, 07, 08, 09, 10, 11, 12, 13, 14, 15

Profilo Longitudinale STATO DI FATTO
Scala : 2000:200
Q.Rif. : 0.00

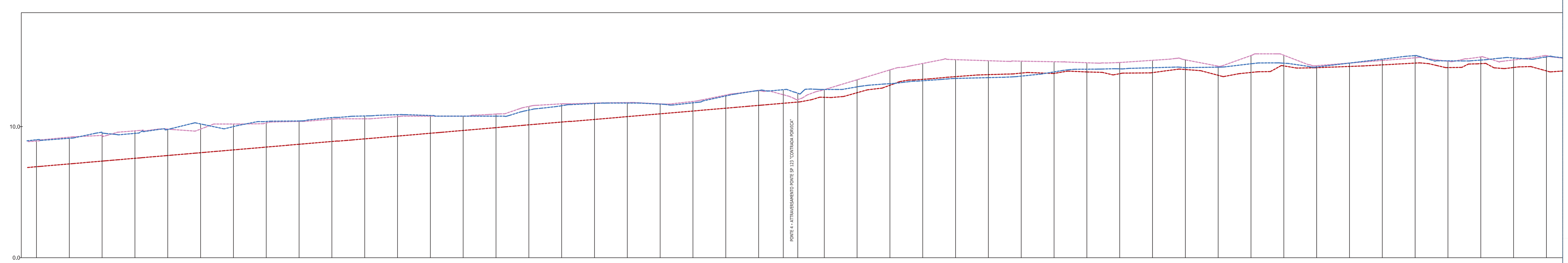

NUMERO SEZIONE	QUOTE TERRENO	QUOTE TERRENO DX	QUOTE TERRENO SX	DISTANZE PROGRESSIVE	DISTANZE PARZIALI
60	6.94	8.90	9.00	1+525.00	
61	7.16	9.20	9.11	1+550.00	25,00
62	7.37	9.33	9.53	1+575.00	25,00
63	7.58	9.68	9.49	1+600.00	25,00
64	7.80	9.81	9.79	1+625.00	25,00
65	8.01	9.82	10.21	1+650.00	25,00
66	8.23	10.20	10.01	1+675.00	25,00
67	8.44	10.28	10.40	1+700.00	25,00
68	8.66	10.40	10.43	1+725.00	25,00
69	8.87	10.57	10.69	1+750.00	25,00
70	9.07	10.60	10.81	1+775.00	25,00
71	9.28	10.76	10.92	1+800.00	25,00
72	9.50	10.80	10.85	1+825.00	25,00
73	9.71	10.80	10.80	1+850.00	25,00
74	9.92	10.96	10.80	1+875.00	25,00
75	10.14	11.54	11.26	1+900.00	25,00
76	10.35	11.74	11.59	1+925.00	25,00
77	10.55	11.79	11.77	1+950.00	25,00
78	10.76	11.84	11.80	1+975.00	25,00
79	10.98	11.74	11.72	2+000.00	25,00
80	11.19	11.92	11.82	2+025.00	25,00
81	11.41	12.41	12.34	2+050.00	25,00
82	11.62	12.77	12.75	2+075.00	25,00
83	11.78	12.44	12.82	2+093.79	18,79
84	11.88	12.07	12.55	2+104.81	11,01
85	12.24	12.82	12.84	2+125.00	20,19
86	12.59	13.58	13.04	2+150.00	25,00
87	13.16	14.33	13.28	2+175.00	25,00
88	13.61	14.82	13.50	2+200.00	25,00
89	13.82	15.11	13.68	2+225.00	25,00
90	13.97	15.03	13.74	2+250.00	25,00
91	14.09	15.00	13.86	2+275.00	25,00
92	14.06	14.95	14.18	2+300.00	25,00
93	14.17	14.88	14.38	2+325.00	25,00
94	14.04	14.89	14.41	2+350.00	25,00
95	14.12	15.06	14.49	2+375.00	25,00
96	14.36	15.10	14.50	2+400.00	25,00
97	13.92	14.61	14.54	2+425.00	25,00
98	14.14	15.43	14.80	2+450.00	25,00
99	14.63	15.45	14.84	2+475.00	25,00
100	14.50	14.65	14.55	2+500.00	25,00
101	14.59	14.85	14.85	2+525.00	25,00
102	14.71	15.05	15.15	2+550.00	25,00
103	14.85	15.25	15.42	2+575.00	25,00
104	14.51	14.99	15.02	2+600.00	25,00
105	14.81	15.32	15.08	2+625.00	25,00
106	14.51	15.09	15.24	2+650.00	25,00
107	14.25	15.42	15.32	2+675.00	25,00
					18,1

ETTOMETRICHE: 16, 17, 18, 19, 20, 21, 22, 23, 24, 25, 26

Profilo Longitudinale STATO DI FATTO
Scala : 2000:200
Q.Rif. : 0.00

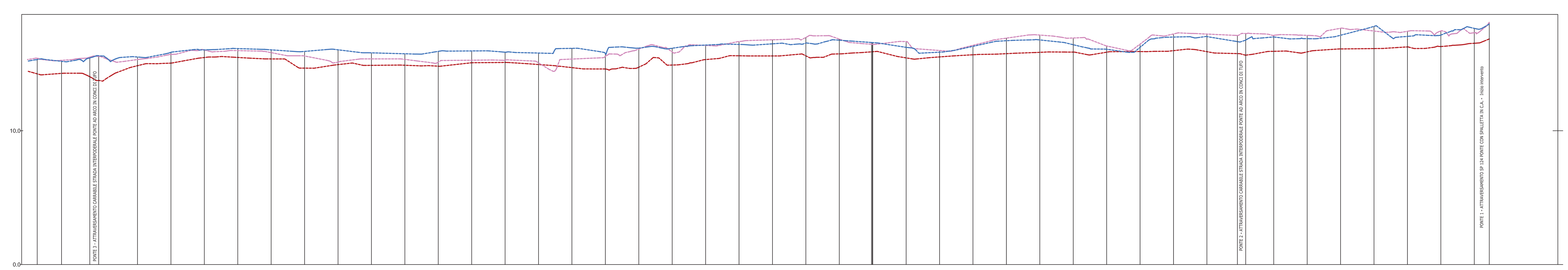

NUMERO SEZIONE	QUOTE TERRENO	QUOTE TERRENO DX	QUOTE TERRENO SX	DISTANZE PROGRESSIVE	DISTANZE PARZIALI
107	14.25	15.42	15.32	2+675.00	
108	14.29	15.26	15.19	2+693.17	18,17
109	14.04	15.50	15.44	2+714.32	21,15
110	13.76	15.55	15.61	2+720.95	6,64
111	14.86	15.32	15.51	2+750.00	29,05
112	15.06	15.70	15.86	2+775.00	25,00
113	15.48	16.04	16.05	2+800.00	25,00
114	15.48	15.99	16.14	2+825.00	25,00
115	15.37	15.84	16.05	2+850.00	25,00
116	14.68	15.59	15.93	2+875.00	25,00
117	14.94	15.13	16.05	2+900.00	25,00
118	14.89	15.37	15.82	2+925.00	25,00
119	14.90	15.33	15.75	2+950.00	25,00
120	14.83	15.13	15.93	2+975.00	25,00
121	15.08	15.27	15.97	3+000.00	25,00
122	15.11	15.27	15.87	3+025.00	25,00
123	14.95	15.07	15.81	3+050.00	25,00
124	14.72	15.36	16.16	3+075.00	25,00
125	14.62	15.57	15.78	3+100.00	25,00
126	14.75	16.11	16.18	3+125.00	25,00
127	14.91	15.89	16.17	3+150.00	25,00
128	15.32	16.38	16.40	3+175.00	25,00
129	15.60	16.67	16.45	3+200.00	25,00
130	15.59	16.80	16.50	3+225.00	25,00
131	15.60	16.98	16.55	3+250.00	25,00
132	15.74	16.85	16.77	3+275.00	25,00
133	15.91	16.46	16.59	3+300.00	25,00
134	15.45	16.67	16.23	3+325.00	25,00
135	15.52	16.00	15.87	3+350.00	25,00
136	15.69	16.39	16.31	3+375.00	25,00
137	15.76	16.92	16.73	3+400.00	25,00
138	15.86	17.15	16.79	3+425.00	25,00
139	15.88	16.93	16.43	3+450.00	25,00
140	15.87	16.34	16.09	3+475.00	25,00
141	15.92	16.48	16.24	3+500.00	25,00
142	15.99	17.24	17.00	3+525.00	25,00
143	15.91	17.23	17.04	3+550.00	25,00
144	15.77	17.12	16.66	3+572.79	22,79
145	15.65	17.27	16.79	3+579.05	6,26
146	15.94	17.13	17.01	3+600.00	20,95
147	15.90	17.13	16.88	3+625.00	25,00
148	16.12	17.66	17.14	3+650.00	25,00
149	16.14	17.45	17.80	3+675.00	25,00
150	16.27	17.43	17.05	3+700.00	25,00
151	16.30	17.46	17.15	3+725.00	25,00
152	16.54	17.33	17.65	3+750.00	25,00
153	16.86	18.10	17.97	3+761.22	11,22

ETTOMETRICHE: 27, 28, 29, 30, 31, 32, 33, 34, 35, 36, 37, 38